

USING THE TRANSPORTATION PLANNING APPLICATION

Accessing the application

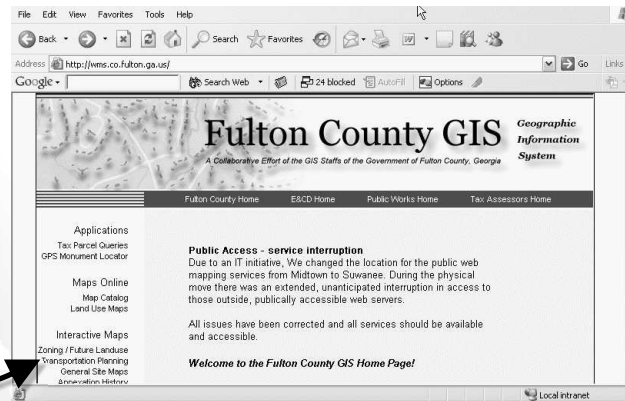
The application can be accessed through the internet at

<http://wms.co.fulton.ga.us>

It is also available through the internal Fulton County GIS Website at

<http://www.gis.fc>

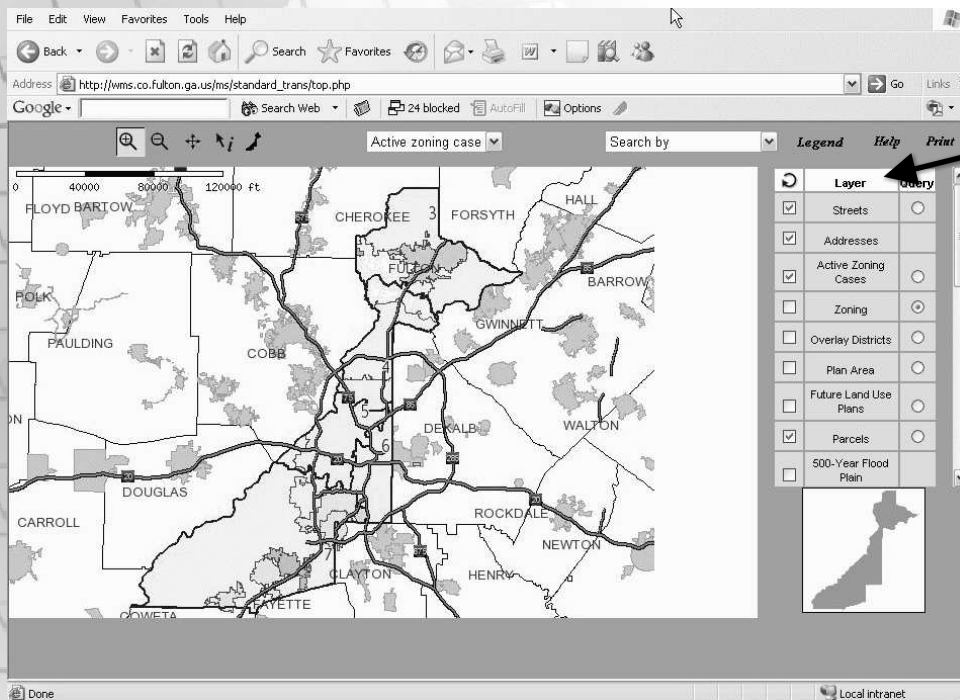
In either case, click on **Transportation Planning** under **Interactive Maps**.




Services Provided



The Interactive Transportation Planning application supports Transportation Planning and Engineering. The map application enables you to query and view the following features:

- Bike Paths, Traffic Signals, Dirt Roads
- Truck Routes, Traffic Counts, Sign Inventory
- Rail Roads, Conveyance Structures, Truck Restriction Routes
- Marta Rails, Bridges, Pavement Management
- Road Classes, On-System Speed Limits, Levels of Service
- LARP, Off-system Speed Limits, TIP
- RTP, CIP, Grass Cuttings



The layer window displays the GIS layers in the application. The user has the option to make the layer visible or invisible on the map by selecting or deselecting the particular layer box.

After changing the selection the user needs to refresh the map by clicking the refresh button  in the upper left corner of the layer window.

A query can be performed on data showing a radio button  on the right. Select the layer you choose to query. Then choose the information icon  on the tool bar to display detailed information about the layer.

Tool Bar



Different tools are provided to zoom in, zoom out, zoom to full extent and re-center the map. The query tool enables you to query a layer. Other tools include the graphics tool that shows radius and measure distance. The user

is able to create a buffer of any radius or to measure the distance between any two points on the map. The toggle overview tool displays the reference map in a small window that enables the user to view the location with reference to Fulton County map.

MISSION & GOALS

To provide support and application development in the areas of computer graphics, personal computer applications, and Geographic Information Systems (GIS) for the Department of Environment and Community Development and other County Departments.

The development goals for this division are geared to providing a high level of customer service to all who have need of the large amounts of data, technical support, and graphic art capability at our disposal. Applications are developed with cost effectiveness in mind.

FULTON COUNTY BOARD OF COMMISSIONERS

John Eaves, Chair
William "Bill" Edwards, Vice Chair
Robb Pitts
Lynne Riley
Tom Lowe
Emma I. Darnell
Nancy Boxill

COUNTY MANAGER Zachary Williams



Fulton County Department of Environment & Community Development
Support Services
141 Pryor Street
Suite 5001
Atlanta, Georgia 30303

USING THE TRANSPORTATION PLANNING APPLICATION



The Fulton County Interactive Transportation Application provides tools for reviewing transportation and related information within the county.

wms.co.fulton.ga.us

